

Pontresina – Alp Languard – Muottas Muragl – Pontresina

A slightly more challenging hike with stunning views of the Engadin panorama.


There is the possibility to climb a peak (Las Sours, 2'979m), adding 300m/1h of ascent

 **6,5 km**

- Start: in front of the Convention center
- Chairlift to Alp Languard
- Hike via Chamanna Segantini
- to Muottas Muragl
- Funicular Muottas Muragl (Talstation)
- Bus or train back to Pontresina

 **2 h 30 min**
hiking only

 **564m / 438m**

 included if you are staying 2 nights at the hotel

 Good hiking shoes or boots are recommended.

Make sure you bring a rainjacket, water and a snack.

There are restaurants along the way.

Funicular Muottas Muragl

Tel. Ticket office Muottas Muragl +41 81 842 83 08

5.6. - 24.10.21

First ascent 7:45 am

First descent 7:45 am

Last ascent 11:00 pm

Last descent 11:00 pm

Starting at 7:45 am every 30 minutes. Ascent and descent at x:15 and x:45 (and as required).

Chairlift Languard

Tel. Ticket office Alp Languard +41 81 842 62 55

5.6. - 24.10.21

First ascent 8:30 am

First descent 8:30 am























Last ascent 5:15 pm

Last descent 5:30 pm

Pontresina – St. Moritz

An easy hike through the beautiful Engadin landscape and its lakes: After crossing the rails of the Rhätische Bahn, we'll walk through the forest before reaching the small but beautiful Lej da Staz. From there it's not far to the Lake of St. Moritz and the train station.


There are several train- and bus connections from St. Moritz back to Pontresina, the train, however, is much faster.

 B 1 Direction Samedan, Bahnhof	from CHF 2.80
 4' 14:22 ●————● 14:32  2' Kante B 16 min 	
 R Direction Tirano	from CHF 2.80
14:48 ●————● 14:57 Gl. 7 9 min 	
 B 1 Direction Samedan, Bahnhof	from CHF 2.80
 4' 15:22 ●————● 15:32  2' Kante B 16 min 	
 R Direction Tirano	from CHF 2.80
15:48 ●————● 15:57 Gl. 7 9 min 	
 B 705 Direction Livigno, Centro Bus Station	from CHF 2.80
 4' 16:02 ●————● 16:24  2' Kante F 28 min 	
 B 705 Direction Livigno, Centro Bus Station	from CHF 2.80
 4' 16:02 ●————● 16:16  17' Kante F 35 min 	
 PE Direction Tirano	from CHF 2.80
16:14 ●————● 16:22 Gl. 6 8 min 	

 6 km

 1 h 30 min
hiking only

 136m / 136m

 included if you are staying 2 nights at the hotel

 No particular equipment necessary.

Make sure you bring a rainjacket and some water anyway.

If you need a COVID test: Schedule your testing appointment so you can have the test done right after the hike in St. Moritz.

